

Map data ©2018 Google 5 km

## Schiphol Airport


Schiphol Boulevard 1117, 1117 AA Schiphol

### Get on A4


- 3 min (2.8 km)
- ↑ 1. Head north on Schiphol Boulevard toward Ceintuurbaan Noord
- 110 m
- ↶ 2. Keep left to continue on Ceintuurbaan Noord
- 600 m
- ↗ 3. Keep right at the fork, follow signs for Utrecht/Haarlem/Amsterdam/A4 and merge onto A4
- 2.1 km

### Take A10, A1 and A28/E232 to Hoornsdam in Putten. Take exit 10-Strand Nulde from A28/E232


- 41 min (69.2 km)
- ⤴ 4. Merge onto A4
- 5.1 km
- ↶ 5. Keep left to stay on A4
- 1.0 km
- ↑ 6. Continue onto A10
- 4.1 km
- ↶ 7. Use the left 3 lanes to turn slightly left to stay on A10
- 4.6 km
- ↗ 8. Use the right 3 lanes to take the A1/E231 exit toward Almere/Amersfoort/Groningen/Hengelo
- 1.0 km
- ↑ 9. Continue onto A1/E231
- 9.9 km

-  10. Keep right to continue on A1, follow signs for Hengelo/Zwolle/Amersfoort/E231  


---

28.5 km
-  11. Use the 2nd from the right lane to take exit Knooppunt Hoevelaken toward A28/E232  

---

550 m
-  12. Keep left at the fork, follow signs for E232/A28/Zwolle and merge onto A28/E232  


---

14.0 km
-  13. Take exit 10-Strand Nulde toward Strand Nulde  


---

450 m



#### Follow Hoornsdam to Waterweg

- 3 min (1.8 km)
-  14. Turn right onto Hoornsdam  

---

750 m
-  15. Turn right onto Waterweg  

---

1.0 km
-  16. Turn left to stay on Waterweg  
 Destination will be on the right  

---

80 m

#### Waldman Horses B.V.

Waterweg 19, 3882 RA Putten

These directions are for planning purposes only. You may find that construction projects, traffic, weather, or other events may cause conditions to differ from the map results, and you should plan your route accordingly. You must obey all signs or notices regarding your route.